

**NOTICE!!**

**These documents have been scanned!**

**Do not place un-scanned documents beneath this notice!**

**Do not remove this notice from this file!**

GPO Jacket No. 560-102  
Print Order 61540  
Rise Business Services, LLC  
Job=AZ15 5/22/2019



Box Number= AZ15079



Claim Begin-End: AMC394702-AMC394704

**1 Initial Receipt**



AZ15079-11

AMC394407-AMC394878

**United States Department of the Interior**  
**Bureau of Land Management**  
 BUSINESS & SUPPORT SVCS DIV  
 ONE N CENTRAL AVE SUITE 800  
 PHOENIX, AZ 85004 -4427  
 Phone: (602) 417-9200

Receipt

No: 1790939

<b>Transaction #:</b> 1849052		<b>ENTERED INTO COMPUTER</b>
<b>Date of Transaction:</b> 09/22/2008		
<b>CUSTOMER:</b>	DONNA NORBURY P O BOX 118 MORRISTOWN, AZ 85342	OCT 06 2008 <i>EB</i>

LINE #	QTY	DESCRIPTION	REMARKS	UNIT PRICE	TOTAL
1	3.00	LOCATABLE MINERALS / MINING CLAIMS- NEW, UNADJUD, ONE OR MORE AUTH NOS / NEW MINING CLAIM PROCESSING FEE \$15 (1930) CASES: AMC394702/\$15.00, AMC394703/\$15.00, AMC394704/\$15.00		- n/a -	45.00
2	3.00	LOCATABLE MINERALS / MINING CLAIMS- NEW, UNADJUD, ONE OR MORE AUTH NOS / NEW MINING CLAIM LOCATION FEE \$30 (1993) CASES: AMC394702/\$30.00, AMC394703/\$30.00, AMC394704/\$30.00		- n/a -	90.00
3	3.00	LOCATABLE MINERALS / MINING CLAIMS- NEW, UNADJUD, ONE OR MORE AUTH NOS / NEW MINING CLM MAINT FEE \$125 (1993) CASES: AMC394702/\$125.00, AMC394703/\$125.00, AMC394704/\$125.00		- n/a -	375.00
<b>TOTAL:</b>					<b>\$510.00</b>

PAYMENT INFORMATION			
NOTE: Items will appear on credit card statement as "Bureau of Land Mgmt CO".			
1	<b>AMOUNT:</b>	\$510.00	<b>POSTMARKED:</b> N/A
	<b>TYPE:</b>	CREDIT CARD	<b>RECEIVED:</b> 09/22/2008
	<b>NAME:</b>	NORBURY, DONNA P O BOX 118 MORRISTOWN AZ 85342	
	<b>CARD NO:</b>	XXXXXXXXXXXX4776	<b>AUTH CODE:</b> 01580Z
	<b>NAME ON CARD:</b>	DONNA NORBURY	
	<b>EXPIRES:</b>	10/31/2009	
	<b>SIGNATURE:</b>		

REMARKS
---------

This receipt was generated by the automated BLM Collections and Billing System and is a paper representation of a portion of the official electronic record contained therein.

**NOTICE!!**

**These documents have been scanned!**

**Do not place un-scanned documents beneath this notice!**

**Do not remove this notice from this file!**

GPO Jacket No. 560-102  
Print Order 61540  
Rise Business Services, LLC  
Job=AZ15 5/22/2019



Box Number= AZ15079



Claim Begin-End: AMC394702-AMC394704

**2 Correspondence**



AZ15079-11

AMC394407-AMC394878

**NO  
DOCUMENTS  
FOUND**

NO DOCUMENTS FOUND  
NO DOCUMENTS FOUND

**NOTICE!!**

**These documents have been scanned!**

**Do not place un-scanned documents beneath this notice!**

**Do not remove this notice from this file!**

GPO Jacket No. 560-102  
Print Order 61540  
Rise Business Services, LLC  
Job=AZ15 5/22/2019



Box Number= AZ15079



Claim Begin-End: AMC394702-AMC394704

**3 Transfers**



AZ15079-11

AMC394407-AMC394878

**NO  
DOCUMENTS  
FOUND**

NO DOCUMENTS FOUND  
NO DOCUMENTS FOUND

**NOTICE!!**

**These documents have been scanned!**

**Do not place un-scanned documents beneath this notice!**

**Do not remove this notice from this file!**

GPO Jacket No. 560-102  
Print Order 61540  
Rise Business Services, LLC  
Job=AZ15 5/22/2019



Box Number= AZ15079



Claim Begin-End: AMC394702-AMC394704

**4 Annual Filings**



AZ15079-11

AMC394407-AMC394878



UNITED STATES  
DEPARTMENT OF THE INTERIOR  
BUREAU OF LAND MANAGEMENT

AMC 394702

**CREDIT CARD PAYMENT**  
**For Mining Claim Maintenance Fee**

THIS IS A CHANGE OF ADDRESS

TELEPHONE SUBMISSION - ACCURACY OF THE BELOW INFORMATION IS THE RESPONSIBILITY OF THE CLAIMANT/OWNER

NAME DONNA NORBURY  
ADDRESS P.O. BOX 118  
CITY ~~MORE~~ MORRISTOWN STATE AZ ZIP 85342  
PHONE # 602 - 725-5063

SEND RECEIPT TO  Above address  
 Other (Include Name and Mailing Address):  
\_\_\_\_\_  
\_\_\_\_\_  
\_\_\_\_\_

AMC NUMBER	CLAIM/SITE NAME
<u>394702</u>	<u>HENDERSON 1</u>
<u>394703</u>	<u>HENDERSON 2</u>
<u>394704</u>	<u>HENDERSON 3</u>

3 # of Claim/Site  
x 165.00 Each  
\$ 495.00 Total Charged (INITIALS)

RECEIPT # 4662831

DATE STAMP

RECEIVED  
BLM AZ STATE OFFICE  
2020 JAN 14 P 3:42  
PHOENIX, ARIZONA

ENTERED  
AC 782 [2021]  
JAN 23 2020  
BY: PB

\*\*\*\*\* FOR OFFICIAL USE ONLY \*\*\*\*\*  
DATE \_\_\_\_\_ INITIALS \_\_\_\_\_ VERIFIED \_\_\_\_\_

**United States Department of the Interior**  
**Bureau of Land Management**  
 DIV OF LANDS, MINRLS & ENERGY  
 ONE N CENTRAL AVE  
 PHOENIX, AZ 85004 -4427  
 Phone: 602-417-9200

Receipt	
No:	4662831

<b>Transaction #:</b> 4786060	
<b>Date of Transaction:</b> 01/15/2020	
<b>CUSTOMER:</b>	
DONNA NORBURY PO BOX 118 MORRISTOWN, AZ 85342-0118 US	

LINE #	QTY	DESCRIPTION	REMARKS	UNIT PRICE	TOTAL
1	1.00	LOCATABLE MINERALS / MINING CLAIMS- NOT NEW-UNADJUD, ONE AUTH NO. ONLY / MINING CLAIM MONEY RECEIVED <b>CASES: AMC394702/\$495.00</b>	MAINT 2020/3 <i>2021 PMT</i>	- n/a -	495.00
<b>TOTAL:</b>					<b>\$495.00</b>

PAYMENT INFORMATION			
NOTE: Items will appear on credit card statement as "Bureau of Land Mgmt CO".			
1	AMOUNT:	495.00	POSTMARKED: N/A
	TYPE:	CREDIT CARD	RECEIVED: 01/15/2020
	NAME:	NORBURY, DONNA PO BOX 118 MORRISTOWN AZ 85342-0118 US	
	CARD NO:	XXXXXXXXXXXX0195	AUTH CODE: 969887
	NAME ON CARD:	DONNA NORBURY	
	SIGNATURE:	OVER THE PHONE	

REMARKS
CALL IN TO ER

This receipt was generated by the automated BLM Collections and Billing System and is a paper representation of a portion of the official electronic record contained therein.

DEPARTMENT OF THE INTERIOR  
BUREAU OF LAND MANAGEMENT  
MINING CLAIMS

Norbury

AMC 394702

Run Date/Time: 7/11/2019

MC Maintenance Fees Paid Through the BLM Pay Portal  
(by Date Paid)

Page 6 Of 61

**CBS Receipt: 4346630**

Printed For Lead File # AMC394702

Agency Tracking ID: 1547148956

Assessment Year: 2020

Number of BLM Serial Nr: 3

Paid On: 1/10/2019

Total Amount Paid: \$465.00

Claim Name	BLM Serial No	Lead File No	Amount Paid
HENDERSON I	AMC394702	AMC394702	\$155.00
HENDERSON II	AMC394703	AMC394702	\$155.00
HENDERSON III	AMC394704	AMC394702	\$155.00

ADDITIONAL FEES PMT RECEIVED ON 10/02/2019  
{R#4574852}, Amount paid \$30;

AC499 Entered on 10/07/2019. **PB**

**United States Department of the Interior**  
**Bureau of Land Management**  
 BUSINESS & SUPPORT SVCS DIV  
 ONE N CENTRAL AVE SUITE 800  
 PHOENIX, AZ 85004 -4427  
 Phone: 602-417-9200

Receipt

No: 4346630

<b>Transaction #:</b> 4463519	
<b>Date of Transaction:</b> 01/10/2019	
<b>CUSTOMER:</b>	
DONNA NORBURY P.O BX 118 MORRISTOWN,AZ 85342 US	

LINE #	QTY	DESCRIPTION	REMARKS	UNIT PRICE	TOTAL
1	1.00	LOCATABLE MINERALS / MINING CLAIMS- NOT NEW-UNADJUD,ONE AUTH NO. ONLY / MINING CLAIM MONEY RECEIVED <b>CASES:</b> AMC394702/\$465.00		- n/a -	465.00
<b>TOTAL:</b>					<b>\$465.00</b>

PAYMENT INFORMATION			
NOTE: Items will appear on credit card statement as "BLM O Mining Claim".			
1	AMOUNT:	465.00	POSTMARKED: N/A
	TYPE:	CREDIT CARD	RECEIVED: 01/10/2019
	NAME:	DONNA NORBURY P.O BX 118 MORRISTOWN AZ 85342 US	
	CARD NO:	XXXXXXXXXXXX0195	AUTH CODE: 759567
	NAME ON CARD:	DONNA NORBURY	
	SIGNATURE:	INTERNET	

REMARKS
SHORT #30

This receipt was generated by the automated BLM Collections and Billing System and is a paper representation of a portion of the official electronic record contained therein.

September 25, 2019

Re: Maintenance Fee payment increased: **ADDITIONAL FEES NOW DUE**

Mining Claimant:

Due to the \$10 per claim/per each 20 acre increment increase for maintenance fees, you now must pay the shortage of \$30.00, for Receipt #4346630. As soon as possible. This is for the following three Mining Claims: AMC394702 through AMC394704.

Please send in the payment as soon as possible. Or, you can pay the shortage of \$30 by credit card, you must have your mining claim numbers and claim names at the time you call. If paying by Debit/Credit Card, you must call our Public room at 602-417-9200, M-F from 9am to 4pm.

If you have any questions or concerns, please do not hesitate to contact me at 602-417-9360.

Thank you kindly,

PAULINE BROWN  
LAND LAW EXAMINER  
BUREAU OF LAND MANAGEMENT  
ARIZONA STATE OFFICE  
ONE NORTH CENTRAL AVE, STE 800  
PHOENIX, AZ 85004-4427  
OFFICE: (602) 417-9360

**Date and Time Run:**

9/25/2019 9:31:24 AM

Page 1 of @  
{numberOfPages}

**DEPARTMENT OF THE INTERIOR  
BUREAU OF LAND MANAGEMENT**

**Mining Claims**

**CUSTOMER INFORMATION**

**Admin State:** AZ  
**Geo State:** AZ  
**Claimant:** NORBURY DONNA  
**Address:** PO BOX 118  
**City:** MORRISTOWN **State:** AZ **Zip:** 85342-0118  
**Customer ID:** 2138074  
**Number of ACTIVE Cases:** 3

**Required MF:** \$495.00

Serial Number	Lead Serial Number	Claim Name	Required MF	Case Type	Disposition
AMC394702	AMC394702	HENDERSON I	\$165.00	LODE	ACTIVE
AMC394703	AMC394702	HENDERSON II	\$165.00	LODE	ACTIVE
AMC394704	AMC394702	HENDERSON III	\$165.00	LODE	ACTIVE

**NO WARRANTY IS MADE BY BLM  
FOR USE OF THE DATA FOR  
PURPOSES NOT INTENDED BY BLM**

**AMC394702**

**United States Department of the Interior**  
**Bureau of Land Management**  
 BUSINESS & SUPPORT SVCS DIV  
 ONE N CENTRAL AVE SUITE 800  
 PHOENIX, AZ 85004 -4427  
 Phone: 602-417-9200

Receipt

No: 4346630

ADDITIONAL FEES DUE

Transaction #: 4463519		PHOENIX, ARIZONA	2019 OCT - 2 P 2:18	RECEIVED BLM, AZ STATE OFFICE
Date of Transaction: 01/10/2019				
CUSTOMER:				
DONNA NORBURY P.O BX 118 MORRISTOWN, AZ 85342 US				

LINE #	QTY	DESCRIPTION	REMARKS	UNIT PRICE	TOTAL
1	1.00	LOCATABLE MINERALS / MINING CLAIMS- NOT NEW-UNADJUD, ONE AUTH NO. ONLY / MINING CLAIM MONEY RECEIVED CASES: AMC394702/\$465.00		- n/a -	465.00
<b>TOTAL:</b>					<b>\$465.00</b>

PAYMENT INFORMATION			
NOTE: Items will appear on credit card statement as "BLM O Mining Claim".			
1	AMOUNT:	465.00	POSTMARKED: N/A
	TYPE:	CREDIT CARD	RECEIVED: 01/10/2019
	NAME:	DONNA NORBURY P.O BX 118 MORRISTOWN AZ 85342 US	
	CARD NO:	XXXXXXXXXXXX0195	AUTH CODE: 759567
	NAME ON CARD:	DONNA NORBURY	
	SIGNATURE:	INTERNET	

REMARKS
SHORT #30

This receipt was generated by the automated BLM Collections and Billing System and is a paper representation of a portion

507148956

DEPARTMENT OF THE INTERIOR  
BUREAU OF LAND MANAGEMENT  
MINING CLAIMS

Norbury

Run Date/Time: 7/11/2019

MC Maintenance Fees Paid Through the BLM Pay Portal  
(by Date Paid)

Page 6 Of 61

CBS Receipt: 4346630

Printed For Lead File # AMC394702

Agency Tracking ID: 1547148956

Assessment Year: 2020

Number of BLM Serial Nr: 3

Paid On: 1/10/2019

Total Amount Paid: \$465.00

Claim Name	BLM Serial No	Lead File No	Amount Paid
HENDERSON I	AMC394702	AMC394702	\$155.00
HENDERSON II	AMC394703	AMC394702	\$155.00
HENDERSON III	AMC394704	AMC394702	\$155.00



Donna M. Norbury  
PO Box 118  
Morristown, AZ 85342-0118

RECEIVED  
BLM AZ STATE OFFICE  
2019 OCT -2 P 2: 18  
PHOENIX, ARIZONA


*United States Department of the Interior*

*Bureau of Land Management*


*ADDS N (INTERNAL ALC 5078 800*

*PHX AZ 85004-4427*

85004-442700



PHOENIX AZ 852  
01 OCT 2019 PM 3 L



**United States Department of the Interior**  
**Bureau of Land Management**  
 DIV OF LANDS, MINRLS & ENERGY  
 ONE N CENTRAL AVE  
 PHOENIX, AZ 85004 -4427  
 Phone: 602-417-9200

Receipt	
No:	4574852

<b>Transaction #:</b> 4696373	
<b>Date of Transaction:</b> 10/03/2019	
CUSTOMER:	
DONNA NORBURY PO BOX 118 MORRISTOWN, AZ 85342-0118 US	<b>ENTERED</b> AC499 OCT 07 2019 BY: <u>AB</u>

LINE #	QTY	DESCRIPTION	REMARKS	UNIT PRICE	TOTAL
1	1.00	LOCATABLE MINERALS / MINING CLAIMS-NOT NEW-UNADJUD, ONE AUTH NO. ONLY / MINING CLAIM MONEY RECEIVED CASES: AMC394702/\$30.00	ADDITIONAL FEES	- n/a -	30.00
<b>TOTAL:</b>					<b>\$30.00</b>

PAYMENT INFORMATION			
1	AMOUNT:	30.00	POSTMARKED: N/A
	TYPE:	CHECK	RECEIVED: 10/02/2019
	CHECK NO:	1019	
	NAME:	NORBURY, DONNA PO BOX 118 MORRISTOWN AZ 85342-0118 US	

REMARKS

This receipt was generated by the automated BLM Collections and Billing System and is a paper representation of a portion of the official electronic record contained therein.

Run Date: 07/23/18

Run Time: 04:31 PM

**DEPARTMENT OF THE INTERIOR  
BUREAU OF LAND MANAGEMENT  
MINING CLAIMS**

**MC Maintenance Fees Paid Through the BLM Pay Portal**

**CBS Receipt: 4060211**

Printed For Lead File # AMC394702

Agency Tracking ID: 1515109934

Number of BLM Serial Nr: 3

Assessment Year: 2019

Total Amount Paid: \$465.00

Paid On: 01/04/2018

Claim Name	BLM Serial No	Lead File No	Amount Paid
HENDERSON I	AMC394702	AMC394702	\$155.00
HENDERSON II	AMC394703	AMC394702	\$155.00
HENDERSON III	AMC394704	AMC394702	\$155.00

**United States Department of the Interior**  
**Bureau of Land Management**  
 BUSINESS & SUPPORT SVCS DIV  
 ONE N CENTRAL AVE SUITE 800  
 PHOENIX, AZ 85004 -4427  
 Phone: 602-417-9200

Receipt

No: 4060211

<b>Transaction #:</b> 4171823	
<b>Date of Transaction:</b> 01/04/2018	
CUSTOMER:	
	KERRESA CHARRIER 2828 W WAGGONER RD PHX,AZ 85053 US

LINE #	QTY	DESCRIPTION	REMARKS	UNIT PRICE	TOTAL
1	1.00	LOCATABLE MINERALS / MINING CLAIMS- NOT NEW-UNADJUD,ONE AUTH NO. ONLY / MINING CLAIM MONEY RECEIVED CASES: AMC394704/\$465.00		- n/a -	465.00
<b>TOTAL:</b>					<b>\$465.00</b>

PAYMENT INFORMATION			
NOTE: Items will appear on credit card statement as "BLM O Mining Claim".			
1	AMOUNT:	465.00	POSTMARKED: N/A
	TYPE:	CREDIT CARD	RECEIVED: 01/04/2018
	NAME:	KERRESA CHARRIER 2828 W WAGGONER RD PHX AZ 85053 US	
	CARD NO:	XXXXXXXXXXXX9381	AUTH CODE: 004369
	NAME ON CARD:	KERRESA CHARRIER	
	SIGNATURE:		

REMARKS

This receipt was generated by the automated BLM Collections and Billing System and is a paper representation of a portion of the official electronic record contained therein.

Run Date: 05/02/17

Run Time: 10:58 AM

**DEPARTMENT OF THE INTERIOR  
BUREAU OF LAND MANAGEMENT  
MINING CLAIMS**

**MC Maintenance Fees Paid Through the BLM Pay Portal**

**CBS Receipt: 3737829**

Printed For Lead File # AMC394702

Agency Tracking ID: 1483567793

Assessment Year: 2018

Number of BLM Serial Nr: 3

Paid On: 01/04/2017

Total Amount Paid: \$465.00

<b>Claim Name</b>	<b>BLM Serial No</b>	<b>Lead File No</b>	<b>Amount Paid</b>
HENDERSON I	AMC394702	AMC394702	\$155.00
HENDERSON II	AMC394703	AMC394702	\$155.00
HENDERSON III	AMC394704	AMC394702	\$155.00

**United States Department of the Interior**  
**Bureau of Land Management**  
 BUSINESS & SUPPORT SVCS DIV  
 ONE N CENTRAL AVE SUITE 800  
 PHOENIX, AZ 85004 -4427  
 Phone: 602-417-9200

Receipt

No: 3737829

<b>Transaction #:</b> 3843285	
<b>Date of Transaction:</b> 01/04/2017	
<b>CUSTOMER:</b>	
DONNA NORBURY P.O BX118 MORRISTOWN, AZ 85342 US	

LINE #	QTY	DESCRIPTION	REMARKS	UNIT PRICE	TOTAL
1	1.00	LOCATABLE MINERALS / MINING CLAIMS- NOT NEW-UNADJUD, ONE AUTH NO. ONLY / MINING CLAIM MONEY RECEIVED CASES: AMC394704/\$465.00		- n/a -	465.00
<b>TOTAL:</b>					<b>\$465.00</b>

PAYMENT INFORMATION			
NOTE: Items will appear on credit card statement as "BLM O Mining Claim".			
1	AMOUNT:	465.00	POSTMARKED: N/A
	TYPE:	CREDIT CARD	RECEIVED: 01/04/2017
	NAME:	DONNA NORBURY P.O BX118 MORRISTOWN AZ 85342 US	
	CARD NO:	XXXXXXXXXXXX1646	AUTH CODE: 795859
	NAME ON CARD:	DONNA NORBURY	
	EXPIRES:	04/2021	
	SIGNATURE:		

REMARKS

This receipt was generated by the automated BLM Collections and Billing System and is a paper representation of a portion of the official electronic record contained therein.

Run Date: 03/07/16

Run Time: 01:07 PM

**DEPARTMENT OF THE INTERIOR  
BUREAU OF LAND MANAGEMENT  
MINING CLAIMS**

**MC Maintenance Fees Paid Through the BLM Pay Portal**

**CBS Receipt: 3500208**

Printed For Lead File # **AMC394702**

Agency Tracking ID: 1456254834

Number of BLM Serial Nr: 3

Assessment Year: 2017

Total Amount Paid: \$465.00

Paid On: 02/23/2016

<b>Claim Name</b>	<b>BLM Serial No</b>	<b>Lead File No</b>	<b>Amount Paid</b>
HENDERSON I	AMC394702	AMC394702	\$155.00
HENDERSON II	AMC394703	AMC394702	\$155.00
HENDERSON III	AMC394704	AMC394702	\$155.00

**United States Department of the Interior  
Bureau of Land Management  
BUSINESS & SUPPORT SVCS DIV  
ONE N CENTRAL AVE SUITE 800  
PHOENIX, AZ 85004 -4427  
Phone: (602) 417-9200**

Receipt

No: 3500208

<b>Transaction #:</b> 3600904	
<b>Date of Transaction:</b> 02/23/2016	
CUSTOMER:	
DONNA NORBURY P.O BX118 MORRISTOWN, AZ 85342 US	

LINE #	QTY	DESCRIPTION	REMARKS	UNIT PRICE	TOTAL
1	1.00	LOCATABLE MINERALS / MINING CLAIMS- NOT NEW-UNADJUD, ONE AUTH NO. ONLY / MINING CLAIM MONEY RECEIVED CASES: AMC394704/\$465.00		- n/a -	465.00
<b>TOTAL:</b>					<b>\$465.00</b>

PAYMENT INFORMATION				
NOTE: Items will appear on credit card statement as "BLM O Mining Claim".				
1	AMOUNT:	465.00	POSTMARKED:	N/A
	TYPE:	CREDIT CARD	RECEIVED:	02/23/2016
	NAME:	DONNA NORBURY P.O BX118 MORRISTOWN AZ 85342 US		
	CARD NO:	XXXXXXXXXXXX8947	AUTH CODE:	772042
	NAME ON CARD:	DONNA NORBURY		
	EXPIRES:	03/2016		
	SIGNATURE:			

REMARKS

This receipt was generated by the automated BLM Collections and Billing System and is a paper representation of a portion of the official electronic record contained therein.



UNITED STATES  
DEPARTMENT OF THE INTERIOR  
BUREAU OF LAND MANAGEMENT

394702

**CREDIT CARD PAYMENT**  
**For Mining Claim Maintenance Fee**

THIS IS A CHANGE OF ADDRESS

TELEPHONE SUBMISSION - ACCURACY OF THE BELOW INFORMATION IS THE RESPONSIBILITY OF THE CLAIMANT/OWNER

NAME DONNA NORBURY  
ADDRESS PO BOX 118  
CITY MORRISON STATE AZ ZIP 85342  
PHONE # 602 - 725 5063

SEND RECEIPT TO  Above address  
 Other (Include Name and Mailing Address);

\_\_\_\_\_  
\_\_\_\_\_  
\_\_\_\_\_

**AMC NUMBER**

**CLAIM/SITE NAME**

AMC 394702  
AMC 394703  
AMC 394704

HEN  
\_\_\_\_\_  
\_\_\_\_\_

**DATE STAMP**

\_\_\_\_\_ # of Claim/Site  
x 155.00 Each  
\$ 465.00 Total Charged \_\_\_\_\_ (INITIALS)

RECEIPT # 3370658

RECEIVED  
BLM AZ STATE OFFICE  
2015 AUG 19 A 9:12  
PHOENIX, ARIZONA

\*\*\*\*\* FOR OFFICIAL USE ONLY \*\*\*\*\*

DATE 8/19/2015

INITIALS PER

ENTERED  
AUG 25 2015  
VERIFIED RE

**United States Department of the Interior**  
**Bureau of Land Management**  
 LANDS/RECREATION & PLANNING  
 ONE N CENTRAL AVE  
 PHOENIX, AZ 85004 -2203  
 Phone: 602-417-9200

Receipt

No:

3370658

<b>Transaction #:</b> 3468818	
<b>Date of Transaction:</b> 08/19/2015	
<b>CUSTOMER:</b>	
DONNA NORBURY PO BOX 118 MORRISTOWN, AZ 85342-0118 US	

LINE #	QTY	DESCRIPTION	REMARKS	UNIT PRICE	TOTAL
1	1.00	LOCATABLE MINERALS / MINING CLAIMS-NOT NEW-UNADJUD, ONE AUTH NO. ONLY / MINING CLAIM MONEY RECEIVED CASES: AMC394702/\$465.00	2016 MAINT/3	- n/a -	465.00
<b>TOTAL:</b>					<b>\$465.00</b>

PAYMENT INFORMATION			
NOTE: Items will appear on credit card statement as "Bureau of Land Mgmt CO".			
1	AMOUNT:	465.00	POSTMARKED: N/A
	TYPE:	CREDIT CARD	RECEIVED: 08/19/2015
	NAME:	NORBURY, DONNA PO BOX 118 MORRISTOWN AZ 85342-0118 US	
	CARD NO:	XXXXXXXXXXXX8947	AUTH CODE: 144302
	NAME ON CARD:	DONNA NORBURY	
	EXPIRES:	03/2016	
	SIGNATURE:		

<b>REMARKS</b>

This receipt was generated by the automated BLM Collections and Billing System and is a paper representation of a portion of the official electronic record contained therein.

394702

UNITED STATES  
DEPARTMENT OF THE INTERIOR  
BUREAU OF LAND MANAGEMENT

**CREDIT CARD PAYMENT**  
**For Mining Claim Maintenance Fee**

THIS IS A CHANGE OF ADDRESS

TELEPHONE SUBMISSION - ACCURACY OF THE BELOW INFORMATION IS THE RESPONSIBILITY OF THE CLAIMANT/OWNER

NAME Bob Haynes  
ADDRESS Box 118  
CITY Morristown STATE AZ ZIP 85342  
PHONE # 602 - 725 - 4576

SEND RECEIPT TO  Above address  
 Other (Include Name and Mailing Address):

\_\_\_\_\_  
\_\_\_\_\_  
\_\_\_\_\_

AMC NUMBER  
394702  
394703  
394704

CLAIM/SITE NAME  
\_\_\_\_\_  
\_\_\_\_\_  
\_\_\_\_\_

*Additional maint fees*

3 # of Claim/Site  
x 155.00 Each  
\$ 45 Total Charged me (INITIALS)

RECEIPT # 3106754

DATE STAMP

RECEIVED  
BLM AZ STATE OFFICE  
2014 AUG 20 A 11:56  
PHOENIX, ARIZONA

\*\*\*\*\* FOR OFFICIAL USE ONLY \*\*\*\*\*  
DATE \_\_\_\_\_ INITIALS \_\_\_\_\_ VERIFIED \_\_\_\_\_

**United States Department of the Interior**  
**Bureau of Land Management**  
 LANDS/RECREATION & PLANNING  
 ONE N CENTRAL AVE  
 PHOENIX, AZ 85004 -2203  
 Phone: 602-417-9200

Receipt

No: 3106754

<b>Transaction #:</b> 3198404	
<b>Date of Transaction:</b> 08/20/2014	
<b>CUSTOMER:</b>	
	BOB HAYMES PO BOX 118 MORRISTOWN, AZ 85342-0118 US

LINE #	QTY	DESCRIPTION	REMARKS	UNIT PRICE	TOTAL
1	1.00	LOCATABLE MINERALS / MINING CLAIMS-NOT NEW-UNADJUD, ONE AUTH NO. ONLY / MINING CLAIM MONEY RECEIVED CASES: AMC394702/\$45.00	ADDITIONAL MAINT FEES	- n/a -	45.00
<b>TOTAL:</b>					<b>\$45.00</b>

PAYMENT INFORMATION			
1	AMOUNT:	45.00	POSTMARKED: N/A
	TYPE:	CHECK	RECEIVED: 08/20/2014
	CHECK NO:	131	
	NAME:	HIGH CALL PRODUCTIONS LLC PO BOX 118 MORRISTOWN AZ 85342-0118 US	

REMARKS

This receipt was generated by the automated BLM Collections and Billing System and is a paper representation of a portion of the official electronic record contained therein.

AMC 394702

**MAINTENANCE FEE PAYMENT**

Claimant Name: Bob Haymes

Address: P.O. Box 118

City: MORRISTOWN State: AZ Zip: 85342

Telephone: 602-725-4596

E-mail address: \_\_\_\_\_

Signature: [Signature]

Check here if this is a change of address.

RECEIVED  
BLM AZ STATE OFFICE  
2014 APR - 2 A 11: 53  
PHOENIX, ARIZONA

BLM  
Date  
Stamp

LINE NO.	AMC NUMBER	CLAIM/SITE NAME	COUNTY RECORDER DATA (If available)	TWP	RNG	SEC
1	394702	HENDERSON I				
2	394703	HENDERSON II				
3	394704	HENDERSON III				
4						
5						
6						
7						
8						
9						
10						

List additional claims on Form MCF114.

**Bureau of Land Management  
Arizona State Office**  
www.blm.gov/az/

No. of Claims: 3 x \$140 = 420 --  
 Check No: 130 Init. JML  
 Receipt No.: 3001401  
 For BLM Use Only

Form: MCF112  
Revised July 2009

This form is available from the Arizona Department of Mines and Mineral Resources and may be reproduced.

ENTERED  
APR 03 2014  
BY: JML

**United States Department of the Interior**  
**Bureau of Land Management**  
 LANDS/RECREATION & PLANNING  
 ONE N CENTRAL AVE  
 PHOENIX, AZ 85004 -2203  
 Phone: 602-417-9200

Receipt

No: 3001401

<b>Transaction #:</b> 3091010	
<b>Date of Transaction:</b> 04/02/2014	
CUSTOMER:	
	BOB HAYMES PO BOX 118 MORRISTOWN,AZ 85342-0118 US

LINE #	QTY	DESCRIPTION	REMARKS	UNIT PRICE	TOTAL
1	1.00	LOCATABLE MINERALS / MINING CLAIMS- NOT NEW-UNADJUD,ONE AUTH NO. ONLY / MINING CLAIM MONEY RECEIVED CASES: AMC394702/\$420.00	MAINT 2015/3	- n/a -	420.00
<b>TOTAL:</b>					<b>\$420.00</b>

PAYMENT INFORMATION			
1	AMOUNT:	420.00	POSTMARKED: N/A
	TYPE:	CHECK	RECEIVED: 04/02/2014
	CHECK NO:	130	
	NAME:	HIGH CALL PRODUCTIONS LLC PO BOX 118 MORRISTOWN AZ 85342-0118 US	

REMARKS

This receipt was generated by the automated BLM Collections and Billing System and is a paper representation of a portion of the official electronic record contained therein.

AMC 394702

**MAINTENANCE FEE PAYMENT**

Claimant Name: Bob Haynes  
Address: PO Box 118  
City: Morrison State: AZ Zip: 85342  
Telephone: 602.725.4576  
E-mail address: \_\_\_\_\_  
Signature: \_\_\_\_\_

BLM  
Date  
Stamp

RECEIVED  
BLM AZ STATE OFFICE  
PHOENIX, ARIZONA  
2013 APR -3 A 10:50

Check here if this is a change of address.

LINE NO.	AMC NUMBER	CLAIM/SITE NAME	COUNTY RECORDER DATA (If available)	TWP	RNG	SEC
1	394702	Henderson I				
2	394703	Henderson II				
3	394704	Henderson III				
4	ENTERED INTO COMPUTER APR 08 2013 PB					
5						
6						
7						
8						
9						
10						

List additional claims on Form MCF114.

Bureau of Land Management  
Arizona State Office  
www.blm.gov/az/

No. of Claims: 3 x \$140 = 420  
Check No: 114 Init. MCH  
Receipt No.: 2768268  
For BLM Use Only

Form: MCF112  
Revised July 2009

**United States Department of the Interior**  
**Bureau of Land Management**  
 LANDS/RECREATION & PLANNING  
 ONE N CENTRAL AVE  
 PHOENIX, AZ 85004 -2203  
 Phone: 602-417-9200

Receipt

No: 2768268

<b>Transaction #:</b> 2852385		<b>ENTERED INTO COMPUTER</b>
<b>Date of Transaction:</b> 04/03/2013		
<b>CUSTOMER:</b> APR 08 2013 <i>pb</i>		
DONNA NORBURY PO BOX 118 MORRISTOWN, AZ 85342-0118 US		

LINE #	QTY	DESCRIPTION	REMARKS	UNIT PRICE	TOTAL
1	1.00	LOCATABLE MINERALS / MINING CLAIMS- NOT NEW-UNADJUD, ONE AUTH NO. ONLY / MINING CLAIM MONEY RECEIVED <b>CASES: AMC394702/\$420.00</b>	MAINT 2014/3	- n/a -	420.00
<b>TOTAL:</b>					<b>\$420.00</b>

PAYMENT INFORMATION					
1	AMOUNT:	420.00	POSTMARKED:	N/A	
	TYPE:	CHECK	RECEIVED:	04/03/2013	
	CHECK NO:	114			
	NAME:	HIGH CALL PRODUCTIONS LLC PO BOX 118 MORRISTOWN AZ 85342-0118 US			

<b>REMARKS</b>	

This receipt was generated by the automated BLM Collections and Billing System and is a paper representation of a portion of the official electronic record contained therein.



AMC 394702

**MAINTENANCE FEE PAYMENT**

Claimant Name: Donna Norbury ✓  
 Address: P.O. Box 118  
 City: Morristown State: AZ Zip: 85342  
 Telephone: 602-725-5063  
 E-mail address: BDHorse118@hotmail.com  
 Signature: Donna Norbury

Check here if this is a change of address.

RECEIVED  
 BLM AZ STATE OFFICE  
 2012 JUN 20 A 11:17  
 PHOENIX, ARIZONA  
 BLM  
 Date  
 Stamp

LINE NO.	AMC NUMBER	CLAIM/SITE NAME	COUNTY RECORDER DATA (If available)	TWP	RNG	SEC
1	394702	HENDERSON I	20.66 Lode	06	4W	22
2	394703	HENDERSON II	20.66 Lode	06	4W	22
3	394704	HENDERSON III	20.66 Lode	06	4W	22
4	<b>ENTERED INTO COMPUTER</b>					
5	JUN 21 2012	PB				
6						
7						
8						
9						
10						

List additional claims on Form MCF114.

Bureau of Land Management  
 Arizona State Office  
[www.blm.gov/az/](http://www.blm.gov/az/)

No. of Claims: 3 x \$140 = 420  
 Check No: 1240 Init. ENJ  
 Receipt No.: 2592986  
**For BLM Use Only**

Form: MCF112  
 Revised July 2009

**United States Department of the Interior**  
**Bureau of Land Management**  
 LANDS/RECREATION & PLANNING  
 ONE N CENTRAL AVE  
 PHOENIX, AZ 85004 -2203  
 Phone: 602-417-9200

Receipt

No: 2592986

<b>Transaction #:</b> 2672836		<b>ENTERED INTO COMPUTER</b>
<b>Date of Transaction:</b> 06/20/2012		
<b>CUSTOMER:</b>		
DONNA NORBURY PO BOX 118 MORRISTOWN,AZ 85342-0118 US		

JUN 21 2012 *pb*

LINE #	QTY	DESCRIPTION	REMARKS	UNIT PRICE	TOTAL
1	1.00	LOCATABLE MINERALS / MINING CLAIMS- NOT NEW-UNADJUD,ONE AUTH NO. ONLY / MINING CLAIM MONEY RECEIVED <b>CASES: AMC394702/\$420.00</b>	2013 MAINT (3)	- n/a -	420.00
<b>TOTAL:</b>					<b>\$420.00</b>

PAYMENT INFORMATION			
1	<b>AMOUNT:</b>	420.00	<b>POSTMARKED:</b> N/A
	<b>TYPE:</b>	CHECK	<b>RECEIVED:</b> 06/20/2012
	<b>CHECK NO:</b>	1240	
	<b>NAME:</b>	NORBURY, DONNA PO BOX 118 MORRISTOWN AZ 85342-0118 US	

REMARKS

This receipt was generated by the automated BLM Collections and Billing System and is a paper representation of a portion of the official electronic record contained therein.

Amc 394702

**MAINTENANCE FEE PAYMENT**

Claimant Name: DONNA Norbury  
Address: PO Box 118  
City: MORRISTOWN State: AZ Zip: 85342  
Telephone: 602 725  
E-mail address: \_\_\_\_\_  
Signature: [Signature]

Check here if this is a change of address.

RECEIVED  
BLM AZ STATE OFFICE  
2011 JUN -3 A 11:20  
PHOENIX, ARIZONA  
BLM  
Date  
Stamp

LINE NO.	AMC NUMBER	CLAIM/SITE NAME	COUNTY RECORDER DATA (If available)	TWP	RNG	SEC
1	394702	HENDERSON I				
2	703	II				
3	704	III				
4	<b>ENTERED INTO COMPUTER</b>					
5	JUN 14 2011 <u>QB</u>					
6						
7						
8						
9						
10						

List additional claims on Form MCF114.

**Bureau of Land Management**  
**Arizona State Office**  
www.blm.gov/az/

No. of Claims: 3 x \$140 = 420<sup>00</sup>  
Check No: 3890 Init. [Signature]  
Receipt No.: 2356198  
**For BLM Use Only**

Form: MCF112  
Revised July 2009

United States Department of the Interior  
 Bureau of Land Management  
 LANDS/RECREATION & PLANNING  
 ONE N CENTRAL AVE  
 PHOENIX, AZ 85004 -2203  
 Phone:

Receipt

No: 2356198

Transaction #: 2430685		<b>ENTERED INTO COMPUTER</b>
Date of Transaction: 06/03/2011		
CUSTOMER:		JUN 14 2011 <i>PB</i>
DONNA NORBURY PO BOX 118 MORRISTOWN, AZ 85342-0118 US		

LINE #	QTY	DESCRIPTION	REMARKS	UNIT PRICE	TOTAL
1	1.00	LOCATABLE MINERALS / MINING CLAIMS-NOT NEW-UNADJUD, ONE AUTH NO. ONLY / MINING CLAIM MONEY RECEIVED CASES: AMC394702/\$420.00	MAINT 2012/3	- n/a -	420.00
<b>TOTAL:</b>					<b>\$420.00</b>

PAYMENT INFORMATION					
1	AMOUNT:	420.00	POSTMARKED:	N/A	
	TYPE:	CHECK	RECEIVED:	06/03/2011	
	CHECK NO:	3890			
	NAME:	NORBURY, DONNA PO BOX 118 MORRISTOWN AZ 85342-0118 US			

REMARKS

This receipt was generated by the automated BLM Collections and Billing System and is a paper representation of a portion of the official electronic record contained therein.

AMC 394702

**MAINTENANCE FEE PAYMENT**

Claimant Name: Dana Norbury  
Address: P.O. Box 118  
City: Morrison State: AZ Zip: 85342  
Telephone: 602-725-4576  
E-mail address: BPHORSE118@HOTMAIL.COM  
Signature: [Signature]

Check here if this is a change of address.

RECEIVED  
BLM AZ STATE OFFICE  
2010 AUG 23 A 11: 23  
PHOENIX, ARIZONA  
BLM  
Date  
Stamp

LINE NO.	AMC NUMBER	CLAIM/SITE NAME	COUNTY RECORDER DATA (If available)	TWP	RNG	SEC
1	394702	HARRISON I				
2	394703	" II				
3	394704	" III				
4						
5						
6						
7						
8						
9						
10						

ENTERED INTO COMPUTER  
SEP 02 2010

List additional claims on Form MCF114.

Bureau of Land Management  
Arizona State Office  
www.blm.gov/az

No. of Claims: 3 x \$140 = 420.00  
Check No: 3887 Init. ERG  
Receipt No.: 2197159  
For BLM Use Only

**United States Department of the Interior**  
**Bureau of Land Management**  
 LANDS/RECREATION & PLANNING  
 ONE N CENTRAL AVE  
 PHOENIX, AZ 85004 -2203  
 Phone:

Receipt

No: 2197159

<b>Transaction #:</b> 2267028		<b>ENTERED INTO COMPUTER</b>
<b>Date of Transaction:</b> 08/23/2010		
<b>CUSTOMER:</b>	DONNA NORBURY PO BOX 118 MORRISTOWN, AZ 85342-0118 US	SEP 02 2010

LINE #	QTY	DESCRIPTION	REMARKS	UNIT PRICE	TOTAL
1	1.00	LOCATABLE MINERALS / MINING CLAIMS- NOT NEW-UNADJUD, ONE AUTH NO. ONLY / MINING CLAIM MONEY RECEIVED CASES: AMC394702/\$420.00	2011 MAINT (3)	- n/a -	420.00
<b>TOTAL:</b>					<b>\$420.00</b>

PAYMENT INFORMATION			
1	<b>AMOUNT:</b>	420.00	<b>POSTMARKED:</b> N/A
	<b>TYPE:</b>	CHECK	<b>RECEIVED:</b> 08/23/2010
	<b>CHECK NO:</b>	3887	
	<b>NAME:</b>	NORBURY, DONNA PO BOX 118 MORRISTOWN AZ 85342-0118 US	

REMARKS

This receipt was generated by the automated BLM Collections and Billing System and is a paper representation of a portion of the official electronic record contained therein.

AMC 394702

**MAINTENANCE FEE PAYMENT**

Claimant Name: Janina Norbury  
Address: P.O. Box 118  
City: MURRIS TOWN State: AZ Zip: 85342  
Telephone: 602-725-4576  
E-mail address: BTWese118@hotmail.com  
Signature: Janina Norbury

Check here if this is a change of address.

RECEIVED  
BLM  
Date  
Stamp  
PHOENIX, ARIZONA  
2009 AUG 31 P 1:26  
BLM AZ STATE OFFICE

LINE NO.	AMC NUMBER	CLAIM/SITE NAME	COUNTY RECORDER DATA (If available)	TWP	RNG	SEC
1	394702	HENDERSON I				
2	394703	" II				
3	394704	" III				
4						
5						
6						
7						
8						
9						
10						

List additional claims on Form MCF114.

Bureau of Land Management  
Arizona State Office  
www.blm.gov/az/

No. of Claims: 3 x \$140 = \$420.00  
Check No: 5324 Init. JMC  
Receipt No.: 1992430  
For BLM Use Only

Form: MCF112  
Revised July 2009

This form is available from the Arizona Department of Mines and Mineral Resources and may be reproduced.



United States Department of the Interior  
 Bureau of Land Management  
 BUSINESS & SUPPORT SVCS DIV  
 ONE N CENTRAL AVE SUITE 800  
 PHOENIX, AZ 85004 -4427  
 Phone: (602) 417-9200

Receipt

No:

1992430

<b>Transaction #:</b> 2056672	
<b>Date of Transaction:</b> 08/31/2009	
<b>CUSTOMER:</b>	DONNA NORBURY PO BOX 118 MORRISTOWN, AZ 85342-0118 US

LINE #	QTY	DESCRIPTION	REMARKS	UNIT PRICE	TOTAL
1	1.00	LOCATABLE MINERALS / MINING CLAIMS-NOT NEW-UNADJUD, ONE AUTH NO. ONLY / MINING CLAIM MONEY RECEIVED CASES: AMC394702/\$420.00	MAINT 2010/3	- n/a -	420.00
<b>TOTAL:</b>					<b>\$420.00</b>

PAYMENT INFORMATION			
1	AMOUNT:	420.00	POSTMARKED: N/A
	TYPE:	CHECK	RECEIVED: 08/31/2009
	CHECK NO:	5324	
	NAME:	NORBURY, DONNA PO BOX 118 MORRISTOWN AZ 85342-0118 US	

REMARKS

This receipt was generated by the automated BLM Collections and Billing System and is a paper representation of a portion of the official electronic record contained therein.



**NOTICE!!**

**These documents have been scanned!**

**Do not place un-scanned documents beneath this notice!**

**Do not remove this notice from this file!**

GPO Jacket No. 560-102  
Print Order 61540  
Rise Business Services, LLC  
Job=AZ15 5/22/2019



Box Number= AZ15079



Claim Begin-End: AMC394702-AMC394704

**5 Miscellaneous**



AZ15079-11

AMC394407-AMC394878

**NO  
DOCUMENTS  
FOUND**

NO DOCUMENTS FOUND  
NO DOCUMENTS FOUND

**NOTICE!!**

**These documents have been scanned!**

**Do not place un-scanned documents beneath this notice!**

**Do not remove this notice from this file!**

GPO Jacket No. 560-102  
Print Order 61540  
Rise Business Services, LLC  
Job=AZ15 5/22/2019



Box Number= AZ15079



Claim Begin-End: AMC394702-AMC394704

**6 Location Notices-Amendments and Supporting Documents**



AZ15079-11

AMC394407-AMC394878

MINING CLAIM STATUS REPORT

MTP CHECKED BY SC  
GEO CHECKED BY SC

DATA ENTRY \_\_\_\_\_

LEAD SERIAL NO. AMC 394702 THROUGH AMC 394704

# <u>3</u> LODE	LOCATION FEE @ \$30 =	\$ <u>290.</u>
# _____ PLACER	PROCESSING FEE @ \$15 =	\$ <u>45.</u>
# _____ ASSOCIATION PL	MAINTENANCE FEE @ \$125 =	\$ <u>375.</u>
# _____ MILL SITE	OVERAGE	\$ _____
# _____ TUNNEL SITE	SHORTAGE	\$ _____
	OTHER FEES	\$ _____
ENOUGH LOCATORS	TOTAL	\$ <u>510.</u>
YES <input checked="" type="checkbox"/> NO <input type="checkbox"/>		

OVER-THE-COUNTER  MAIL  TIMELY FILED: YES  NO

LEGAL DESCRIPTION: T 06N R 04W SEC 022

T \_\_\_\_\_ R \_\_\_\_\_ SEC \_\_\_\_\_

T \_\_\_\_\_ R \_\_\_\_\_ SEC \_\_\_\_\_

T \_\_\_\_\_ R \_\_\_\_\_ SEC \_\_\_\_\_

BLM  FOREST SERVICE  \_\_\_\_\_ SUBJ TO PL 359: YES  NO

WILDERNESS AREA: NO  YES  \_\_\_\_\_

SPLIT ESTATE: SX  PX  SRHA  OTHER  \_\_\_\_\_ N/A   
PROPER NOTICE FILED IF LOCATED ON SRHA LANDS-YES  NO  N/A

RECONVEYED MINERALS ON BLM LANDS REQUIRE OPENING ORDERS FROM 1944 TO 1993. OPEN TO ENTRY ON: \_\_\_\_\_ N/A

COMMENTS/STATUS: VOID  PARTIALLY VOID  PVT MINERALS   
WITHDRAWN LANDS  OTHER  \_\_\_\_\_  
\_\_\_\_\_  
\_\_\_\_\_  
\_\_\_\_\_  
\_\_\_\_\_  
\_\_\_\_\_

Claimant acknowledges that portions of the following claim(s) site(s) may be void or voidable. LR2000 DOWN - 9-18-08 SC -

Signature of claimant \_\_\_\_\_  
FINAL ADJUDICATION AB DATE 12/31/09

LOCATION NOTICE FOR LODE MINING CLAIM

NOTICE IS HEREBY GIVEN that the HANCOCK I lode mining claim has been located by Donna Norbury whose current mailing address is P.O. Box 114  
MARIKOPH AZ 85342

RECEIVED  
BLM AZ STATE OFFICE  
2008 SEP 19 P 3:26  
PHOENIX, ARIZONA  
BLM  
Date  
Stamp

The general course of this claim is NORTH TO THE SOUTH and it is situated in MARIKOPH County, Arizona. This claim is 1500 feet in length and 600 feet in width. This claim runs from the location monument on which this location notice is posted approximately 10 feet in a NORTH direction to the SW end line and 1500 feet in a N direction to the NW end line. This claim is marked by six monuments, one at each corner and one at the center of each end line of the claim.

The location monument on which this notice is posted is situated within Section 22, Township 60, Range 4 W, Gila Salt River Base and Meridian, Arizona and this claim encompasses portions of the following quarter section (s), section (s), Township (s) and Range (s) W 1/2 OF NW QUARTER SEC. 22

Gila Salt River Base and Meridian, Arizona.

The locality of this claim with reference to some natural object or permanent monument and additional information (if any) concerning its locality are as follows: 760' NORTH OF SAN DAMIAN WASH  
APPROX 3 MINS WEST OF MARIKOPH

DATED AND POSTED on the ground this 18 day of SEPTEMBER, 20 08.

LOCATOR (s) Donna Norbury

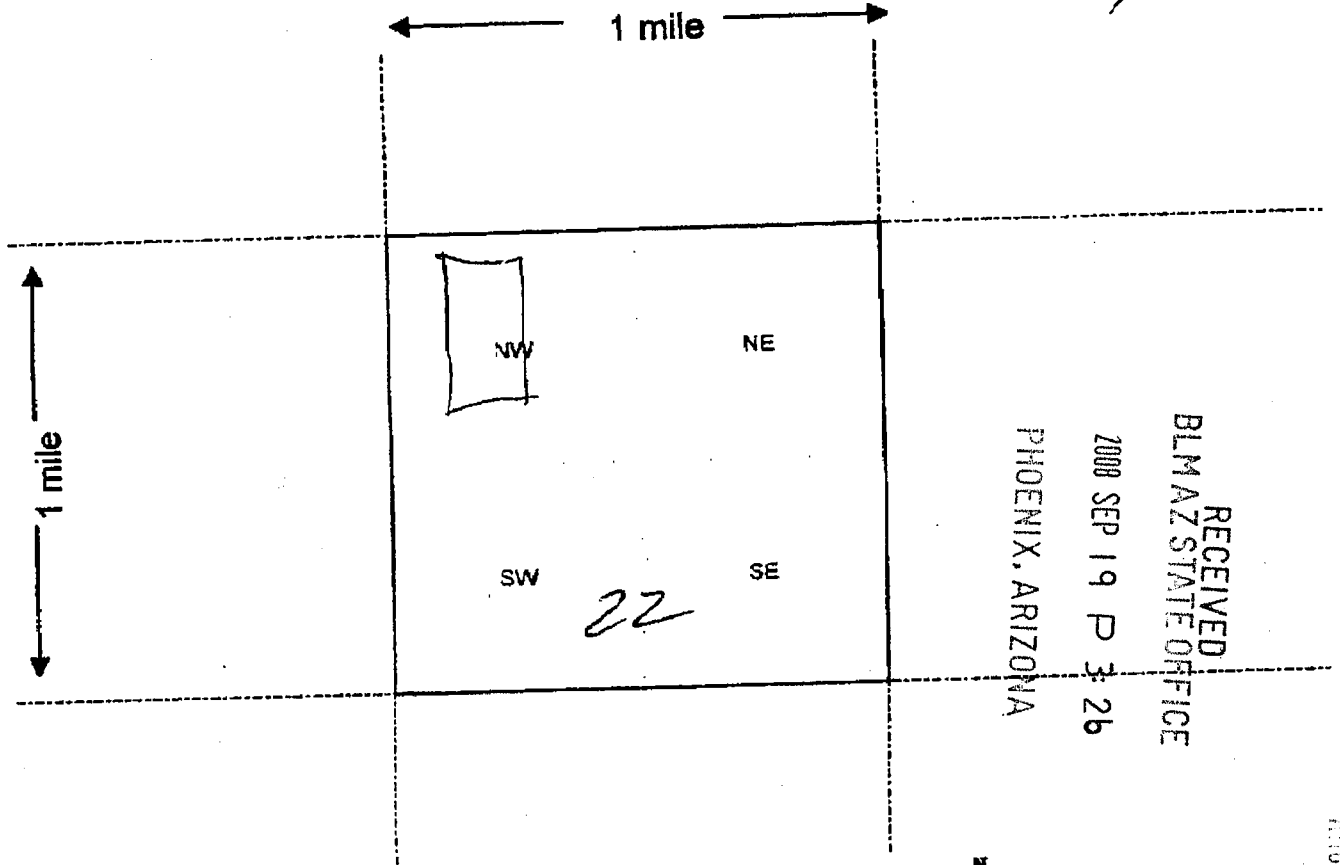
Form MCF100  
Revised July 2005

This form is available from the Arizona Department of Mines & Mineral Resources and may be reproduced.

20080919

### MINING CLAIM MAP

Lode (X) Placer ( )



RECEIVED  
 BLM AZ STATE OFFICE  
 2008 SEP 19 P 3:26  
 PHOENIX, ARIZONA

Scale: 1" = 2000 feet

1. The above map depicts the HENDERSON I mining claim, which is located in Section (s) 22, Township 6 N, Range 4 W, Gila and Salt River Base and Meridian, MARICOPA County, Arizona.

2. The type of corner and location monuments used are as follows: Post / Steel Cap

3. The bearings and distances in degrees and feet between claim corners are as depicted on the map.

Form MCF100a  
 Revised July 2005

This form is available from the Arizona Department of Mines & Mineral Resources and may be reproduced.

AMB 304702

LOCATION NOTICE FOR LODE MINING CLAIM

NOTICE IS HEREBY GIVEN that the ANDERSON II lode mining claim has been located by Donna Norbury whose current mailing address is P.O. Box 118 MORRISTOWN AZ 85342

RECEIVED  
BLM AZ STATE OFFICE  
2008 SEP 19 P 3:28  
PHOENIX, ARIZONA  
BLM  
Date  
Stamp

The general course of this claim is EAST TO WEST and it is situated in MARICOPA County, Arizona. This claim is 1500 feet in length and 600 feet in width. This claim runs from the location monument on which this location notice is posted approximately 200 feet in a N direction to the SW end line and 600 feet in a N direction to the NW end line. This claim is marked by six monuments, one at each corner and one at the center of each end line of the claim.

The location monument on which this notice is posted is situated within Section 22, Township 6 N, Range 4 N, Gila Salt River Base and Meridian, Arizona and this claim encompasses portions of the following quarter section (s), section (s), Township (s) and Range (s) W 1/2 OF NE QUARTER

Gila Salt River Base and Meridian, Arizona.

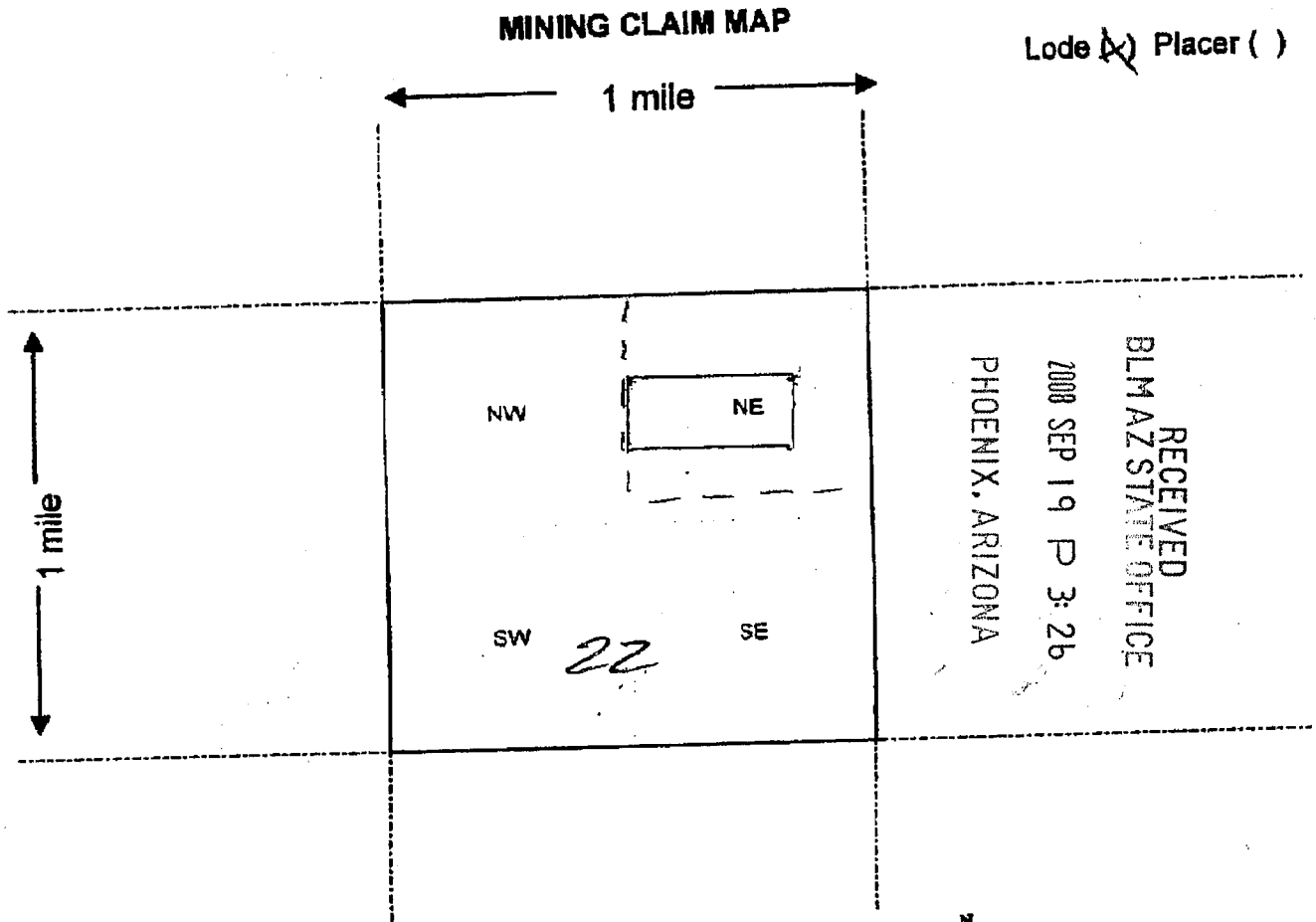
The locality of this claim with reference to some natural object or permanent monument and additional information (if any) concerning its locality are as follows: SAN JUAN MOUNTAIN  
APPROX 3 MILES W OF MORRISTOWN AZ

DATED AND POSTED on the ground this 18 day of September, 20 08.

LOCATOR (s) Donna Norbury

Form MCF100  
Revised July 2005

This form is available from the Arizona Department of Mines & Mineral Resources and may be reproduced.



Scale: 1" = 2000 feet

1. The above map depicts the Henderson II mining claim, which is located in Section (s) 22, Township 6 N, Range 4 W, Gila and Salt River Base and Meridian, \_\_\_\_\_ County, Arizona.

2. The type of corner and location monuments used are as follows: Post / steel cap

3. The bearings and distances in degrees and feet between claim corners are as depicted on the map.

Form MCF100a  
Revised July 2005

This form is available from the Arizona Department of Mines & Mineral Resources and may be reproduced.

770 2 9 1 1 0 3



LOCATION NOTICE FOR LODE MINING CLAIM

NOTICE IS HEREBY GIVEN that the HENOERSON III

\_\_\_\_\_ lode mining claim has been located

by DONNA NORBURY whose current mailing

address is PO Box 118

MORRISTOWN AZ 85342

RECEIVED	BLM AZ STATE OFFICE	2008 SEP 19 P 3:26	PHOENIX, ARIZONA
BLM Date Stamp			

The general course of this claim is NORTH TO THE SOUTH and it is situated in MARICOPA

County, Arizona. This claim is 250 feet in length and 250 feet in width. This claim runs

from the location monument on which this location notice is posted approximately 600 feet in a

NORTH direction to the SW end line and 250 feet in a NORTH direction to the

NW end line. This claim is marked by six monuments, one at each corner and one at the center of each end line of the claim.

The location monument on which this notice is posted is situated within Section 22, Township 6N

\_\_\_\_\_, Range 4 W, Gila Salt River Base and Meridian, Arizona and this claim encompasses portions of the following quarter section (s), section (s), Township (s) and Range (s) \_\_\_\_\_

WEST 1/2 OF THE NE QUARTER SEC 22

Gila Salt River Base and Meridian, Arizona.

The locality of this claim with reference to some natural object or permanent monument and additional information (if any) concerning its locality are as follows: 725 FEET NORTH OF

SAN DOMINGO WASH APPROX. 3 MILES WEST OF

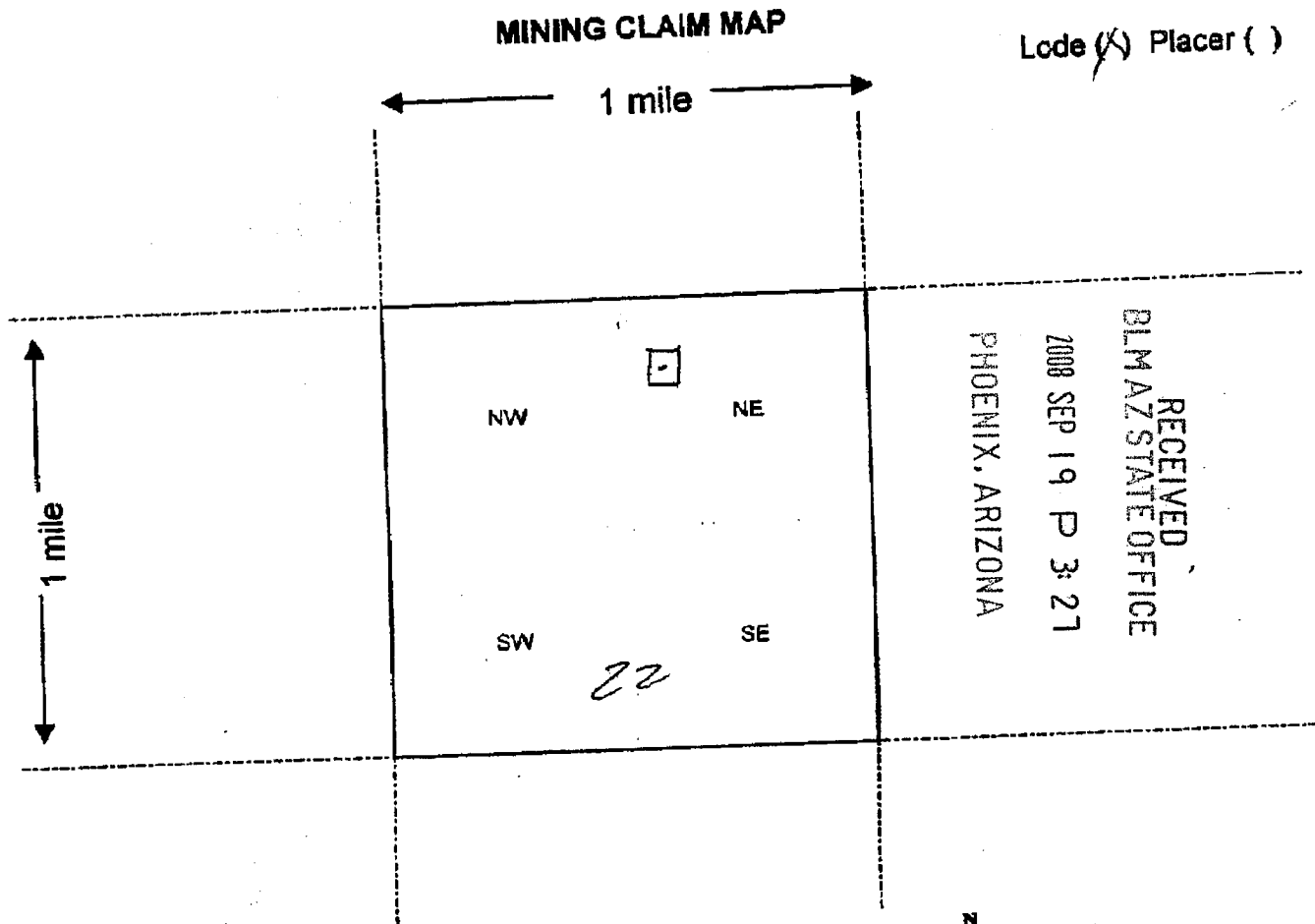
MORRISTOWN AZ

DATED AND POSTED on the ground this 18 day of SEPTEMBER, 20 08.

LOCATOR (s) DONNA NORBURY

Form MCF100  
Revised July 2005

This form is available from the Arizona Department of Mines & Mineral Resources and may be reproduced.



1. The above map depicts the HENDERSON III mining claim, which is located in Section (s) 22, Township 6 N, Range 4 W, Gila and Salt River Base and Meridian, MARICOPA County, Arizona.
2. The type of corner and location monuments used are as follows: Post / Steel Cap
3. The bearings and distances in degrees and feet between claim corners are as depicted on the map.

Form MCF100a  
Revised July 2005

This form is available from the Arizona Department of Mines & Mineral Resources and may be reproduced.

080394700

DEPARTMENT OF INTERIOR  
BUREAU OF LAND MANAGEMENT

Input Parameters for Geographic Report with Land

System Id = CR

Admin State = AZ

Geo State =

Casetype Begins With

Case Disp Txt = AUTHORIZED, CANCELLED, EXPIRED, PENDING, REJECTED, RELINQUISHED, VOID, WITHDRAWN

Mer Twp Rng = 14 0060N 0040W

Section = 022

Mtrs =

Commodity =

Commodity Txt =

Pending Org =

Pend Org Decode =

Total Rows Returned: 6

RUN TIME: 09:49 AM

UNITED STATES DEPARTMENT OF INTERIOR  
BUREAU OF LAND MANAGEMENT  
GEOGRAPHIC REPORT WITH LAND  
Sorted by Meridian Township Range

RUN DATE: 09/22/2008  
Page 1 of 2

Serial Number: AZA 016817

Total Case Acres: 1.795

<u>Casetype</u>	<u>Case Disp</u>	14	0060N	0040W	<u>Sect</u>	<u>Sur Typ</u>	<u>Sur Num</u>	<u>Suff</u>	<u>Subdivision</u>	<u>Act Pend</u>
281001	AUTHORIZED				022	ALIQ			SESE;	

Serial Number: AZA 017409

Total Case Acres: 5.750

<u>Casetype</u>	<u>Case Disp</u>	14	0060N	0040W	<u>Sect</u>	<u>Sur Typ</u>	<u>Sur Num</u>	<u>Suff</u>	<u>Subdivision</u>	<u>Act Pend</u>
289001	AUTHORIZED				022	MNR			E2NENE;	

Serial Number: AZA 026530

Total Case Acres: 23.300

<u>Casetype</u>	<u>Case Disp</u>	14	0060N	0040W	<u>Sect</u>	<u>Sur Typ</u>	<u>Sur Num</u>	<u>Suff</u>	<u>Subdivision</u>	<u>Act Pend</u>
281001	AUTHORIZED				022	ALIQ			NE;	

Serial Number: AZA 031568

Total Case Acres: 1.000

<u>Casetype</u>	<u>Case Disp</u>	14	0060N	0040W	<u>Sect</u>	<u>Sur Typ</u>	<u>Sur Num</u>	<u>Suff</u>	<u>Subdivision</u>	<u>Act Pend</u>
837000	AUTHORIZED				022	FF			PORTION OF;	

Serial Number: AZAR 0028481

Total Case Acres: 3.436

<u>Casetype</u>	<u>Case Disp</u>	14	0060N	0040W	<u>Sect</u>	<u>Sur Typ</u>	<u>Sur Num</u>	<u>Suff</u>	<u>Subdivision</u>	<u>Act Pend</u>
285002	AUTHORIZED				022	ALIQ			E2NE;	

RUN TIME: 09:49 AM

UNITED STATES DEPARTMENT OF INTERIOR  
BUREAU OF LAND MANAGEMENT  
GEOGRAPHIC REPORT WITH LAND  
Sorted by Meridian Township Range

RUN DATE: 09/22/2008  
Page 2 of 2

Serial Number: AZAR 0034383

Total Case Acres: 0.760

<u>Casetype</u>	<u>Case Disp</u>				<u>Sect</u>	<u>Sur Typ</u>	<u>Sur Num</u>	<u>Suff</u>	<u>Subdivision</u>	<u>Act Pend</u>
286202	AUTHORIZED	14	0060N	0040W	022	ALIQ			E2NE;	

